



# Navigate JBLM on Your Smartphone

## Using Avenza Maps Mobile App by Avenza Systems<sup>®\*</sup>

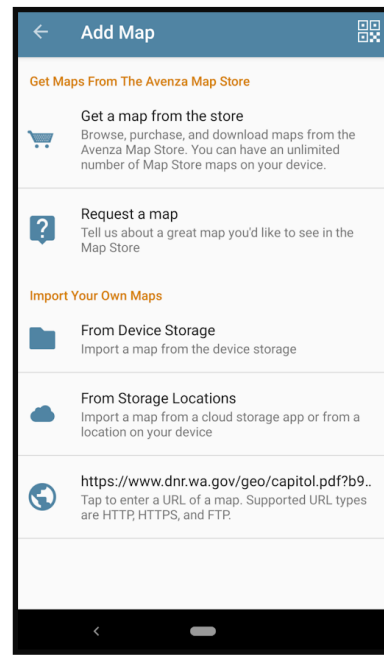
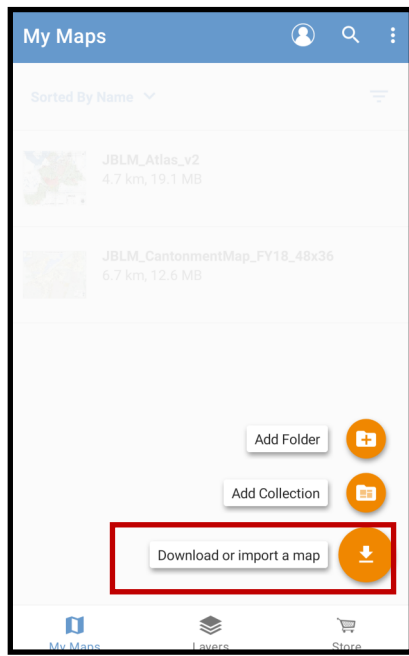
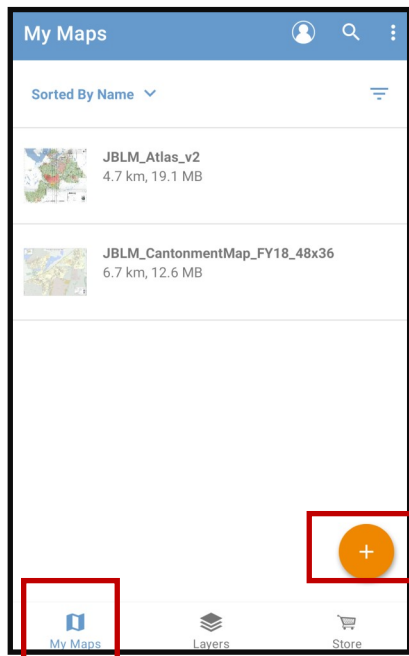
1. If you do not have the Avenza Maps App, download it from Android's Play Store or the iTunes App Store:



2. Open the Avenza App, and make sure you are in the My Maps tab.

Click on the + icon, and choose Download or Import a Map.

In the upper right hand corner, click on the QR Code Scanner icon, and use the QR Code below to download the JBLM Atlas



3. Open the downloaded map in Avenza Maps. Your phone's internal GPS will pick up on your location and allow you to navigate JBLM on the map in real time (make sure your Location settings are Enabled)



\*Disclaimer: This does not constitute endorsement by the Department of Defense of the sites or the information, products or services contained therein. These links are provided consistent with the stated purpose of this DoD web site. Updated Jan 2019.